

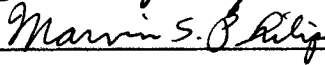


Iowa Department of Transportation  
**SECONDARY ROAD  
CONSTRUCTION PROGRAM**

County: Van Buren County

Fiscal Year: 2007

Version: Amended #1

COUNTY CERTIFICATION		
The detailed construction program for the secondary road system was adopted by the Board of Supervisors on <u>4-16-07</u> .		
Date		
ATTESTED		
	County Auditor	<u>4-16-07</u>
		Date
 , P.E.	County Engineer	<u>April 13, 2007</u>
		Date
	Chairperson, Board of Supervisors	<u>April 16 2007</u>
		Date
Recommend Approval: _____	OLS Reviewer	_____
		Date
Approval: _____	Director of Local Systems	_____
		Date

## FIVE YEAR SECONDARY ROADS CONSTRUCTION PROGRAM

						Accomp Year	Priority Years				\$ Total Notes:
							1st	2nd	3rd	4th	
Project Number Local ID Project Name	Description of Work Location/Section-Town-Range	AADT Length FHWA #	System Status FM-Xfr	\$ Day Labor Type Work SPC/FA Types	Fund	FY: 2007	FY: 2008	FY: 2009	FY: 2010	FY: 2011	
BROS-C089(37)--8J-89 Muhs/Carruthers Bridge  TPMS ID: 5624	137th St: MUHS/CARRUTHERS SEC 22-70-10 BRIDGE REPLACEMENT S03:T70:R11	-25 0.1 MI 329700	Local Previous	\$0 320 - Bridges	LCL	34					\$167
					FMO						
					SPC						
					HBRRP	FA	133				
BROS-C089(54)--8J-89 Carter Bridge  TPMS ID: 10055	Gray Ave.: Over Spahn Hollow Bridge replacement S07:T70:R10	1998-110 0.2 MI 329530	Previous	\$0 320 - Bridges	LCL	29					\$145
					FMO						
					SPC						
					HBRRP	FA	116				
FM-C089()-55-89 V64 Cold In place ACC  TPMS ID: 12413	V-64 / : St. Hwy 16 No. to Jefferson Co. Line Cold In place recycle S1,12,13:T70:R11	900-1270 3.35 MI --	FA and FM Previous	\$0 366 - HMA Paving	LCL						\$420
					FMO	420					
					SPC						
					LOCAL/FM	FA					
FM-C089(49)--55-89 V64 Culverts No. of SH16  TPMS ID: 12412	V-64 / : St. Hwy 16 north to Jefferson Co. Line Culvert replacement S1,12,13:T70:R11	900-1270 3.35 MI --	FA and FM Previous	\$0 331 - Pipe Culverts	LCL						\$200
					FMO	200					
					SPC						
					LOCAL/FM	FA					
L-50--73-89 790757  TPMS ID: 7231	Meadow Avenue: PINK BR Bridge replacement S7:T67:R9	0.2 MI 327200	Previous	\$75 320 - Bridges	LCL	75					\$75
					FMO						
					SPC						
					LOCAL/FM	FA					
L-CULVERT--73-89 Various Culverts  TPMS ID: 12505	Various: Various Various culvert replacements S:T:R	0 MI --	Local Previous	\$50 331 - Pipe Culverts	LCL	50					\$50
					FMO						
					SPC						
					LOCAL/FM	FA					

## FIVE YEAR SECONDARY ROADS CONSTRUCTION PROGRAM

Project Number Local ID Project Name	Location Description of Work Location/Section-Town-Range	AADT Length FHWA #	System Status FM-Xfr	\$ Day Labor Type Work SPC/FA Types	Fund	Accomp Year FY: 2007	Priority Years				\$ Total Notes:
							1st FY: 2008	2nd FY: 2009	3rd FY: 2010	4th FY: 2011	
L-INT--73-89 "T" Intersections  TPMS ID: 12506	Varios: Regrade and T Intersections S:T:R	-25 0 MI --	Local Previous	\$10 352 - Excavation	LCL	10					\$10
					FMO						
					SPC						
				LOCAL/FM	FA						
L-ROW--73-89 Accomplishment Year ROW  TPMS ID: 13462	: Various FY 2007 projects  S:T:R	-- --	Local New	\$0 311 - Right of way	LCL	6					\$6
					FMO						
					SPC						
				LOCAL/FM	FA						
BROS-C089(51)--8J-89 002201  TPMS ID: 7960	JASMINE AVE : North of Monte Humble Bridge replacement S22:T70:R10	0.1 MI 329660	Local Previous	\$0 320 - Bridges	LCL		60				\$300
					FMO						
					SPC						
				HBRRP	FA		240				
BROS-C089(55)--8J-89 Wells Bridge  TPMS ID: 13460	200th RD: over small tributary to Chequest Creek  S22:T68:R11	2002-60 0.15 MI 329120	Local New	\$0 320 - Bridges	LCL		80				\$350
					FMO						
					SPC						
				HBRRP	FA		270				
FM-C089()-55-89 V64 Culverts Lebrano to Leando  TPMS ID: 12415	V-64 / : Lebanon to Leando Culvert replacement S11:T69:R11	560 7.82 MI --	FA and FM Previous	\$0 331 - Pipe Culverts	LCL						\$200
					FMO		200				
					SPC						
				LOCAL/FM	FA						
FM-C089()-55-89 V64 Culverts Cantril to Lebanon  TPMS ID: 12414	V-64 / : St. Hwy 2 north to lebanon Culvert replacement S13:T68:R11	300 5.5 MI --	FA and FM Previous	\$0 331 - Pipe Culverts	LCL						\$200
					FMO		200				
					SPC						
				LOCAL/FM	FA						

## FIVE YEAR SECONDARY ROADS CONSTRUCTION PROGRAM

Project Number Local ID Project Name	Location Description of Work Location/Section-Town-Range	AADT Length FHWA #	System Status FM-Xfr	\$ Day Labor Type Work SPC/FA Types	Fund	Accomp Year FY: 2007	Priority Years				\$ Total Notes:
							1st FY: 2008	2nd FY: 2009	3rd FY: 2010	4th FY: 2011	
FM-C089()-55-89 L-FA-01-1  TPMS ID: 3414	EAGLE DRIVE: STATE HWY 2 WEST 1.2 MILE Slide repair S35:T68:R08	1.2 MI --	FM Previous	\$0 352 - Excavation	LCL					\$300	
					FMO	300					
					SPC						
					LOCAL/FM	FA					
FM-C089(02-08)--55-89 02-08  TPMS ID: 10120	V56: Milton to J40 AC Pave. Rehabilitation S08:T68:R11	3.5 MI --	FM Previous	\$0 366 - HMA Paving	LCL				\$550		
					FMO	550					
					SPC						
					LOCAL/FM	FA					
FM-C089(08-1)--55-89 08-1  TPMS ID: 10128	V64: St HWY 16 to Jefferson County line Shoulder widening S13:T70:R10	3.5 MI --	FM Previous	\$0 383 - Shoulders	LCL				\$300		
					FMO	300					
					SPC						
					LOCAL/FM	FA					
STP-S-C089(01-08)--5E-89 01-08  TPMS ID: 10119	V56: Milton to Missouri line ACCR rehabilitation S5:T67:R11	0 MI --	FA and FM Previous	\$0 366 - HMA Paving	LCL				\$700		
					FMO	140					
					SPC						
					STP	FA	560				
BROS-C089(52)--5F-89 882601  TPMS ID: 928	EAGLE DRIVE: At small creek BRIDGE REPLACEMENT S26:T68:R08	0.1 MI 361460	FA and FM Previous	\$0 320 - Bridges	LCL				\$172		
					FMO		40				
					SPC						
					HBRRP	FA	132				
BROS-C089(53)--8J-89 010878  TPMS ID: 3412	120TH ST.: AT CREEK BRIDGE REPLACEMENT S08:T70:R11	0.2 MI 329910	Local Previous	\$0 320 - Bridges	LCL		40		\$200		
					FMO						
					SPC						
					HBRRP	FA	160				

## FIVE YEAR SECONDARY ROADS CONSTRUCTION PROGRAM

						Accomp Year	Priority Years				\$ Total Notes:
Project Number Local ID Project Name	Location Description of Work Location/Section-Town-Range	AADT Length FHWA #	System Status FM-Xfr	\$ Day Labor Type Work SPC/FA Types	Fund		1st	2nd	3rd	4th	
						FY: 2007	FY: 2008	FY: 2009	FY: 2010	FY: 2011	
FM-C089()-55-89  TPMS ID: 3411	V64: J40 to LEANDO SHOULDER WIDENING S01:T68:R11	7.8 MI --	FA and FM Previous	\$0	LCL						\$1,000
				383 - Shoulders	FMO		1,000				
					SPC						
					LOCAL/FM	FA					
FM-C089()-55-89 V64 Cold in Place Lebanon north  TPMS ID: 12417	V-64 / : Lebanon north to Leando Cold in place recycle S11:T69:R11	560 7.82 MI --	FA and FM Previous	\$0	LCL						\$850
				366 - HMA Paving	FMO		850				
					SPC						
					LOCAL/FM	FA					
FM-C089()-55-89 V64 Cold in Place Cantril north  TPMS ID: 12418	V-64 / : Cantril north to Lebanon Cold in place with 2" overlay S13:T68:R11	300 5.5 MI --	FA and FM Previous	\$0	LCL						\$605
				366 - HMA Paving	FMO		605				
					SPC						
					LOCAL/FM	FA					
FM-C089(08-02)-55-89 08-02  TPMS ID: 10137	W40: Bonaparte to 210th St. Shoulder widening S33:T69:R8	3 MI --	FM Previous	\$0	LCL						\$300
				383 - Shoulders	FMO		300				
					SPC						
					LOCAL/FM	FA					
FM-C089(L-06-1)-55-89 L-06-1  TPMS ID: 5625	J-40 FROM W-46 / : W46 to W40 SHOULDER WIDENING S36:T69:R8	0 MI --	FA and FM Previous	\$0	LCL						\$300
				383 - Shoulders	FMO		300				
					SPC						
					LOCAL/FM	FA					
LFM-VI-00-1--7X-89 L-VI-00-1  TPMS ID: 3376	HAWK DRIVE: FROM END OF A.C.C. EAST . GRADE, DRAIN, ROCK S25:T70:R11	0.2 MI --	Local Previous	\$15	LCL		15				\$15
				352 - Excavation	FMO						
					SPC						
					LOCAL/FM	FA					

## FIVE YEAR SECONDARY ROADS CONSTRUCTION PROGRAM

Project Number Local ID Project Name	Location Description of Work Location/Section-Town-Range	AADT Length FHWA #	System Status FM-Xfr	\$ Day Labor Type Work SPC/FA Types	Fund	Accomp Year FY: 2007	Priority Years				\$ Total Notes:
							1st FY: 2008	2nd FY: 2009	3rd FY: 2010	4th FY: 2011	
L-X-73-89 L-CH-96-1  TPMS ID: 3402	`172ND STREET: `V64 WEST 3.2 MILES GRADE AND DRAIN S11:T69:R11	3.2 MI --	Local Previous	\$0	LCL			49			\$49
				352 - Excavation	FMO						
					SPC						
					LOCAL/FM	FA					
BROS-C089()-5F-89  TPMS ID: 13159	Timber Ave / Comanche Quarry Rd: COMANCHE QUARRY RD  S32:T68:R8	1998-50 0.15 MI 327620	Local New	\$0	LCL					\$320	
				320 - Bridges	FMO			64			
					SPC						
					HBRRP	FA		256			
BROS-C089()-8J-89 Boley Bridge  TPMS ID: 13468	Yellow Ave: Over Little Cedar Creek  S12:T69:R8	2002-35 0.35 MI 328300	Local New	\$0	LCL				52	\$260	
				320 - Bridges	FMO						
					SPC						
					HBRRP	FA		208			
FM-C089(32)--5S-89  TPMS ID: 3390	SPRUCE AVE.: ST. HWY 16 to COUNTY ROAD J40 GRADE, DRAIN, ROCK S06:T69:R08	6 MI --	Local Previous	\$0	LCL					\$600	
				352 - Excavation	FMO			600			
					SPC						
					LOCAL/FM	FA					
LFM-900299--7X-89 900299  TPMS ID: 10140	Lark Ave.: At Des Moines River Bridge removal S2:T69:R10	0.2 MI 328760	FM Previous	\$0	LCL					\$100	
				320 - Bridges	FMO			100			
					SPC						
					LOCAL/FM	FA					
LFM-DM-02-1--7X-89 L-DM-02-1  TPMS ID: 3413	MEADOW AVENUE: MT. STERLING to MISSOURI LINE PAVE WITH COLD MIX S07:T67:R9	1 MI --	FA and FM Previous	\$0	LCL					\$100	
				366 - HMA Paving	FMO			100			
					SPC						
					LOCAL/FM	FA					

## FIVE YEAR SECONDARY ROADS CONSTRUCTION PROGRAM

						Accomp Year	Priority Years				\$ Total Notes:	
Project Number Local ID Project Name		Location Description of Work Location/Section-Town-Range	AADT Length FHWA #	System Status FM-Xfr	\$ Day Labor Type Work SPC/FA Types		Fund	FY: 2007	FY: 2008	FY: 2009		FY: 2010
RCX-C089()-9B-89 FHC Access  TPMS ID: 13461		240th ST: IA Hwy 1 to Lacey Trall  S10,11,12:T68:R10	2002-60 2.4 MI --	Local New	\$0 311 - Right of way	LCL						\$1,500
						FMO						
						RISE	SPC			1,500		
						LOCAL/FM	FA					

# FIVE YEAR SECONDARY ROADS CONSTRUCTION PROGRAM SUMMARY

For

Van Buren County

In thousands of dollars						
Year	2007	2008	2009	2010	2011	Total
LCL	204	140	104	52	0	500
FMO	620	1,690	3,095	864	0	6,269
SPC	0	0	0	1,500	0	1,500
FA	249	1,070	292	464	0	2,075
<b>Totals:</b>	<b>1,073</b>	<b>2,900</b>	<b>3,491</b>	<b>2,880</b>	<b>0</b>	<b>10,344</b>

# PAVING POINT COMPUTATIONS

## Van Buren County

**Program Year:**

2007

Local or FM Route	Project Number	Description/Location	Grade For Pave or Pave	Proposed Program Year	County/District Computations	Funct. Class	Current AADT	Closest Paved Parallel Route	Percent Trucks	Bonus Points	Total Points
Local	FM-C089(32)--55-89 TPMS#: 3390	SPRUCE AVE. From ST. HWY 16 to COUNTY ROAD J40 GRADE, DRAIN, ROCK	Grade for Pave	2010	County Computation	25	15	10	7	0	57
					OLS Review						

- Notes:**
1. Bonus points must be accompanied by letter of documentation.
  2. Do not list bridge, culvert and 3R projects.