




Iowa Department of Transportation
**SECONDARY ROAD
CONSTRUCTION PROGRAM**

County: Van Buren County

Fiscal Year: 2008

Version: Original

COUNTY CERTIFICATION		
The detailed construction program for the secondary road system was adopted by the Board of Supervisors on <u>4-23-07</u> .		
Date		
ATTESTED		
	County Auditor	<u>4-23-07</u>
		Date
 - P.E.	County Engineer	<u>April 13, 2007</u>
		Date
	Chairperson, Board of Supervisors	<u>Apr: 13 2007</u>
		Date
Recommend Approval: _____		
OLS Reviewer		Date
Approval: _____		
Director of Local Systems		Date

FIVE YEAR SECONDARY ROADS CONSTRUCTION PROGRAM

Project Number Local ID Project Name	Location Description of Work Location/Section-Town-Range	AADT Length FHWA #	System Status FM-Xfr	\$ Day Labor Type Work SPC/FA Types	Fund	Accomp Year	Priority Years				\$ Total Notes:
						FY: 2008	1st FY: 2009	2nd FY: 2010	3rd FY: 2011	4th FY: 2012	
BROS-C089(51)-83-89 002201 TPMS ID: 7960	JASMINE AVE : North of Monte Humble Bridge replacement S22:T70:R10	0.1 MI 329660	Local Previous	\$0 320 - Bridges	LCL	60					\$300
					FMO						
					SPC						
					HBRRP	FA	240				
BROS-C089(55)-83-89 Wells Bridge TPMS ID: 13460	200th RD: over small tributary to Chequest Creek S22:T68:R11	2002-60 0.15 MI 329120	Local Previous	\$0 320 - Bridges	LCL	52					\$260
					FMO						
					SPC						
					HBRRP	FA	208				
L-73-89 Ovrurn Lake Culvert TPMS ID: 15840	Nova Ave: to S5:T67:R9	0.1 MI 327190	Local New	\$25 331 - Pipe Culverts	LCL	25					\$25
					FMO						
					SPC						
					LOCAL/FM	FA					
L-CULVERT-73-89 Various Culverts TPMS ID: 12505	Various: Various Various culvert replacements S:T:R	0 MI --	Local Previous	\$70 331 - Pipe Culverts	LCL	70					\$70
					FMO						
					SPC						
					LOCAL/FM	FA					
LFM-7X-89 Culvert V64 N. of Hwy 16 TPMS ID: 15835	V64 / Route V64: to S13:T70:R11	2002-900 0.1 MI --	FA and FM New	\$35 331 - Pipe Culverts	LCL	35					\$35
					FMO						
					SPC						
					LOCAL/FM	FA					
L-INT-73-89 "T" Intersections TPMS ID: 12506	Varlos: Regrade and T intersections S:T:R	-25 0 MI --	Local Previous	\$15 352 - Excavation	LCL	15					\$15
					FMO						
					SPC						
					LOCAL/FM	FA					

FIVE YEAR SECONDARY ROADS CONSTRUCTION PROGRAM

						Accomp Year	Priority Years				\$ Total Notes:
Project Number Local ID Project Name	Location Description of Work Location/Section-Town-Range	AADT Length FHWA #	System Status FM-Xfr	\$ Day Labor Type Work SPC/FA Types	Fund		FY: 2008	FY: 2009	FY: 2010	FY: 2011	
L-ROW--73-89 Accomplishment Year ROW TPMS ID: 13462	: Various FY 2007 projects S:T:R	-- --	Local Previous	\$0	LCL	6					\$6
				311 - Right of way	FMO						
					SPC						
				LOCAL/FM	FA						
BROS-C089(52)--5F-89 882601 TPMS ID: 928	EAGLE DRIVE: At small creek BRIDGE REPLACEMENT S26:T68:R08	0.1 MI 361460	FA and FM Previous	\$0	LCL						\$172
				320 - Bridges	FMO		40				
					SPC						
				HBRRP	FA		132				
BROS-C089(53)--8J-89 010878 TPMS ID: 3412	120TH ST.: AT CREEK BRIDGE REPLACEMENT S08:T70:R11	0.2 MI 329910	Local Previous	\$0	LCL		60				\$300
				320 - Bridges	FMO						
					SPC						
				HBRRP	FA		240				
FM-C089()-55-89 V64 Chip & Seal TPMS ID: 12413	V-64 / : St. Hwy 16 No. to Jefferson Co. Line Chip Seal S1,12,13:T70:R11	2002-900 3.35 MI --	FA and FM Previous	\$0	LCL						\$57
				364 - Bituminous Seal Coat	FMO		57				
					SPC						
				LOCAL/FM	FA						
FM-C089()-55-89 V64 Lebanon to Leando Chip & Seal TPMS ID: 15845	V64 / : Lebanon (J40) to Leando (Hwy 98) S35,26,23,14,11,2,35,26:T69 &70:R11	8.4 MI --	FM New	\$0	LCL						\$118
				364 - Bituminous Seal Coat	FMO		118				
					SPC						
				LOCAL/FM	FA						
FM-C089()-55-89 Ia 16 to Stock pavement patching TPMS ID: 15872	W30 / Route W30: to S:T:R	2.5 MI --	Local New	\$0	LCL		25				\$25
				399 - Other	FMO						
					SPC						
				LOCAL/FM	FA						

FIVE YEAR SECONDARY ROADS CONSTRUCTION PROGRAM

							Accomp Year	Priority Years				\$ Total Notes:
Project Number Local ID Project Name	Location Description of Work Location/Section-Town-Range	AADT Length FHWA #	System Status FM-Xfr	\$ Day Labor Type Work SPC/FA Types	Fund	FY: 2008		1st FY: 2009	2nd FY: 2010	3rd FY: 2011	4th FY: 2012	
FM-C089(02-08)--55-89 02-08 TPMS ID: 10120	V56: Milton to J40 Chip Seal S08:T68:R11	3.5 MI --	FM Previous	\$0 364 - Bituminous Seal Coat	LCL						\$60	
					FMO		60					
					SPC							
					LOCAL/FM	FA						
FM-C089(49)--55-89 V64 Culverts No. of SH16 TPMS ID: 12412	V-64 / : St. Hwy 16 north to Jefferson Co. Line Culvert replacement S1,12,13:T70:R11	900-1270 3.35 MI --	FA and FM Previous	\$0 331 - Pipe Culverts	LCL						\$200	
					FMO		200					
					SPC							
					LOCAL/FM	FA						
LFM-09--7X-89 Guardrail Repair & New TPMS ID: 15870	Various / Various: Various Locations S:T:R	-- --	Local New	\$0 394 - Guardrail	LCL		100				\$100	
					FMO							
					SPC							
					LOCAL/FM	FA						
STP-S-C089(01-08)--5E-89 Old 15 TPMS ID: 10119	V56 / V56: Milton to Missouri line Chip Seal S5:T67:R11	4.2 MI --	FA and FM Previous	\$0 364 - Bituminous Seal Coat	LCL						\$72	
					FMO							
					SPC							
					STP	FA		72				
BROS-C089()-5F-89 TPMS ID: 13159	Timber Ave / Comanche Quarry Rd: COMANCHE QUARRY RD S32:T68:R8	1998-50 0.15 MI 327620	Local Previous	\$0 320 - Bridges	LCL						\$320	
					FMO			64				
					SPC							
					HBRRP	FA			256			
BROS-C089()-8J-89 Boley Bridge TPMS ID: 13468	Yellow Ave: Over Little Cedar Creek S12:T69:R8	2002-35 0.35 MI 328300	Local Previous	\$0 320 - Bridges	LCL				52		\$260	
					FMO							
					SPC							
					HBRRP	FA			208			

FIVE YEAR SECONDARY ROADS CONSTRUCTION PROGRAM

Project Number Local ID Project Name	Location Description of Work Location/Section-Town-Range	AADT Length FHWA #	System Status FM-Xfr	\$ Day Labor Type Work SPC/FA Types	Fund	Accomp Year FY: 2008	Priority Years				\$ Total Notes:
							1st FY: 2009	2nd FY: 2010	3rd FY: 2011	4th FY: 2012	
FM-C089()-55-89 Chip & Seal J40 TPMS ID: 15853	J40 / Route J40: Ia. Hwy. 1 to W. C.L. of Bonaparte S:T:R	9.5 MI --	FM New	\$0 364 - Bituminous Seal Coat	LCL					\$162	
					FMO		162				
					SPC						
					LOCAL/FM FA						
FM-C089()-55-89 Chip & Seal Harmony Road TPMS ID: 15852	J40 / Route J40: Int. Route W40 to Lee Co. Line S1,2,3,4:T68:R8	2002-900 3.25 MI --	FM New	\$0 364 - Bituminous Seal Coat	LCL				\$56		
					FMO		56				
					SPC						
					LOCAL/FM FA						
FM-C089(08-02)-55-89 08-02 TPMS ID: 10137	W40: Bonaparte to 210th St. Shoulder widening S33:T69:R8	3 MI --	FM Previous	\$0 383 - Shoulders	LCL				\$300		
					FMO		300				
					SPC						
					LOCAL/FM FA						
FM-C089(09-1)-55-89 08-1 TPMS ID: 10128	V64: Int. 110th St. to Jefferson County line Shoulder widening S1:T70:R10	2002-900 1.25 MI --	FM Previous	\$0 383 - Shoulders	LCL				\$300		
					FMO		300				
					SPC						
					LOCAL/FM FA						
LFM-10--7X-89 Guardrail Repair & Replace TPMS ID: 15871	Various / Various: Various Locations S:T:R	-- --	Local New	\$0 394 - Guardrail	LCL			100	\$100		
					FMO						
					SPC						
					LOCAL/FM FA						
FM-C089()-55-89 V64 Culverts Cantril to Lebanon TPMS ID: 12414	V-64 / : St. Hwy 2 north to Lebanon Culvert replacement S13:T68:R11	300 5.5 MI --	FA and FM Previous	\$0 331 - Pipe Culverts	LCL				\$200		
					FMO			200			
					SPC						
					LOCAL/FM FA						

FIVE YEAR SECONDARY ROADS CONSTRUCTION PROGRAM

Project Number Local ID Project Name	Location Description of Work Location/Section-Town-Range	AADT Length FHWA #	System Status FM-Xfr	\$ Day Labor Type Work SPC/FA Types	Fund	Accomp Year FY: 2008	Priority Years				\$ Total Notes:
							1st FY: 2009	2nd FY: 2010	3rd FY: 2011	4th FY: 2012	
FM-C089()-55-89 V64 Culverts Lebano to Leando TPMS ID: 12415	V-64 / : Lebanon to Leando Culvert replacement S11:T69:R11	560 7.82 MI --	FA and FM Previous	\$0 331 - Pipe Culverts	LCL					\$200	
					FMO			200			
					SPC						
					LOCAL/FM	FA					
FM-C089()-55-89 Chip & Seal J40 West TPMS ID: 15855	J40 / Route J40: Davis Co. Line to W. C.L. Keosauqua S:T:R	12 MI --	FM New	\$0 364 - Bituminous Seal Coat	LCL					\$204	
					FMO			204			
					SPC						
					LOCAL/FM	FA					
FM-C089()-55-89 L-FA-01-1 TPMS ID: 3414	EAGLE DRIVE: STATE HWY 2 WEST 1.2 MILE Slide repair S35:T68:R08	1.2 MI --	FM Previous	\$0 352 - Excavation	LCL					\$300	
					FMO			300			
					SPC						
					LOCAL/FM	FA					
FM-C089(L-06-1)-55-89 L-06-1 TPMS ID: 5625	J-40 FROM W-46 / : W46 to W40 SHOULDER WIDENING S36:T69:R8	0 MI --	FA and FM Previous	\$0 383 - Shoulders	LCL					\$300	
					FMO			300			
					SPC						
					LOCAL/FM	FA					
FM-C089()-55-89 TPMS ID: 3411	V64: J40 to LEANDO SHOULDER WIDENING S01:T68:R11	7.8 MI --	FA and FM Previous	\$0 383 - Shoulders	LCL					\$1,000	
					FMO				1,000		
					SPC						
					LOCAL/FM	FA					
FM-C089()-55-89 Chip & Seal Blrm to Stock TPMS ID: 15854	J16 / Route J16: IA. Hwy 1 to W. C.L. of Stockport S:T:R	6.575 MI --	FM New	\$0 364 - Bituminous Seal Coat	LCL					\$112	
					FMO				112		
					SPC						
					LOCAL/FM	FA					

FIVE YEAR SECONDARY ROADS CONSTRUCTION PROGRAM

						Accomp Year	Priority Years				\$ Total Notes:	
Project Number Local ID Project Name		Location Description of Work Location/Section-Town-Range	AADT Length FHWA #	System Status FM-Xfr	\$ Day Labor Type Work SPC/FA Types		Fund	FY: 2008	FY: 2009	FY: 2010		FY: 2011
LFM-VI-00-1--7X-89 L-VI-00-1 TPMS ID: 3376		HAWK DRIVE: FROM END OF A.C.C. EAST . GRADE, DRAIN, ROCK S25:T70:R11	0.2 MI --	Local Previous	\$15 352 - Excavation	LCL					15	\$15
						FMO						
						SPC						
						LOCAL/FM	FA					
RCX-C089()-9B-89 FHC Access TPMS ID: 13461		240th ST: IA Hwy 1 to Lacey Trail S10,11,12:T68:R10	2002-60 2.4 MI --	Local Previous	\$0 311 - Right of way	LCL						\$1,500
						FMO						
						RISE	SPC				1,500	
						LOCAL/FM	FA					

FIVE YEAR SECONDARY ROADS CONSTRUCTION PROGRAM SUMMARY

For

Van Buren County

In thousands of dollars						
Year	2008	2009	2010	2011	2012	Total
LCL	263	185	152	0	15	615
FMO	0	475	882	1,204	1,112	3,673
SPC	0	0	0	0	1,500	1,500
FA	448	444	464	0	0	1,356
Totals:	711	1,104	1,498	1,204	2,627	7,144

Generated: 13-Apr-2007 01:57 PM